S14 31.26 E132 22.67
PANS-OPS, WGS 84, AATCP-1

# ARA RWY 32R
# TINDAL (YPTN)

| ATIS | ACD | SMC | TWR | APP | TFC | FIA(BN) | CTAF/AFRU AFIS |
|---|---|---|---|---|---|---|---|
| 124.0 316.3 112.3 | 128.1 241.2 | 135.85 264.3 | 119.7 257.3 | 120.95 261.4 | 125.8 254.7 | 122.6 | 119.7 |

ELEVATIONS IN FEET AMSL
BEARINGS ARE MAGNETIC

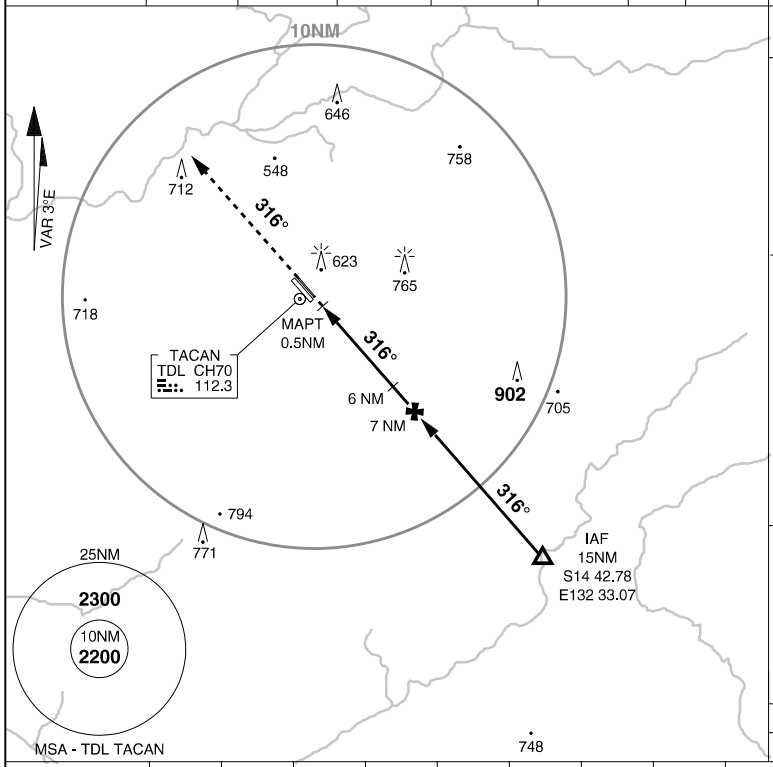


HOLDING AS DIRECTED BY ATC

| | |
|---|---|
| IAF | S14 42.78<br>E132 33.07 |
| FAF | S14 36.73<br>E132 27.64 |
| TDZ | S14 31.43<br>E132 22.90 |

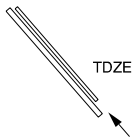


**ELEV 443**

TLV FL110 | TA 10000

| NM FM TDZ | 2.2 | 3 | 4 | 5 | 5.8 | | | | | | |
|---|---|---|---|---|---|---|---|---|---|---|---|
| ALTITUDE | 1150 | 1400 | 1710 | 2030 | 2300 | | | | | | |

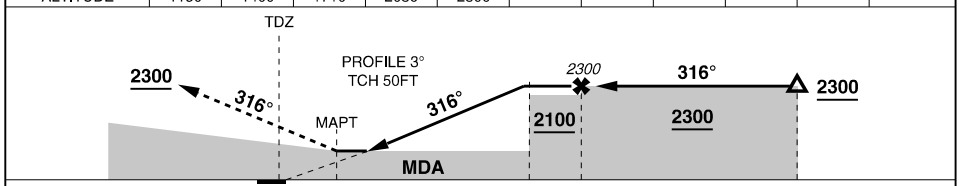


**MISSED APPROACH:** TRACK 316°. CLIMB TO **2300FT**

| CATEGORY | C | D | E |
|---|---|---|---|
| ARA | **1150** 707 -4000 (VIS -3400 WITH ACTUAL QNH) | | NOT AUTHORISED |
| CIRCLING | **1320** 877 -4000 | **1350** 907 -5000 | |

**NOTES:** 1. TDZ ON RWY C/L 291M PAST LDG THR

CHANGES: NEW PROC. RWY 14L/32R COMMISSIONED
**04 SEP 25**