LOC IAM	APCH CRS	RWY LDG	9997
110.7	148°	THR ELEV	85
		AD ELEV	91

PANS-OPS, WGS-84

ILS-Y RWY 15
AMBERLEY (YAMB)

1. NO CIRCLING IN SECTOR SOUTH EAST OF RWYS 15/33 AND 04/22 BEYOND 4TAC.
2. SOOTY HOLDING TOLERANCES NOT CONTAINED WITHIN AMB RESTRICTED AIRSPACE.

MISSED APPROACH: TRACK 148°, AT 700FT TURN RIGHT, TRACK 185°, CLIMB TO **5100FT**.

ATIS/AWIS (AH)	ACD	SMC	TWR	APP	AFRU(AH)/PAL/CTAF	FIA(BN)
123.3 316.2	134.6	129.35	118.3 264.6	126.2 335.8	118.3	121.2

ELEVATIONS IN FEET AMSL
BEARINGS ARE MAGNETIC

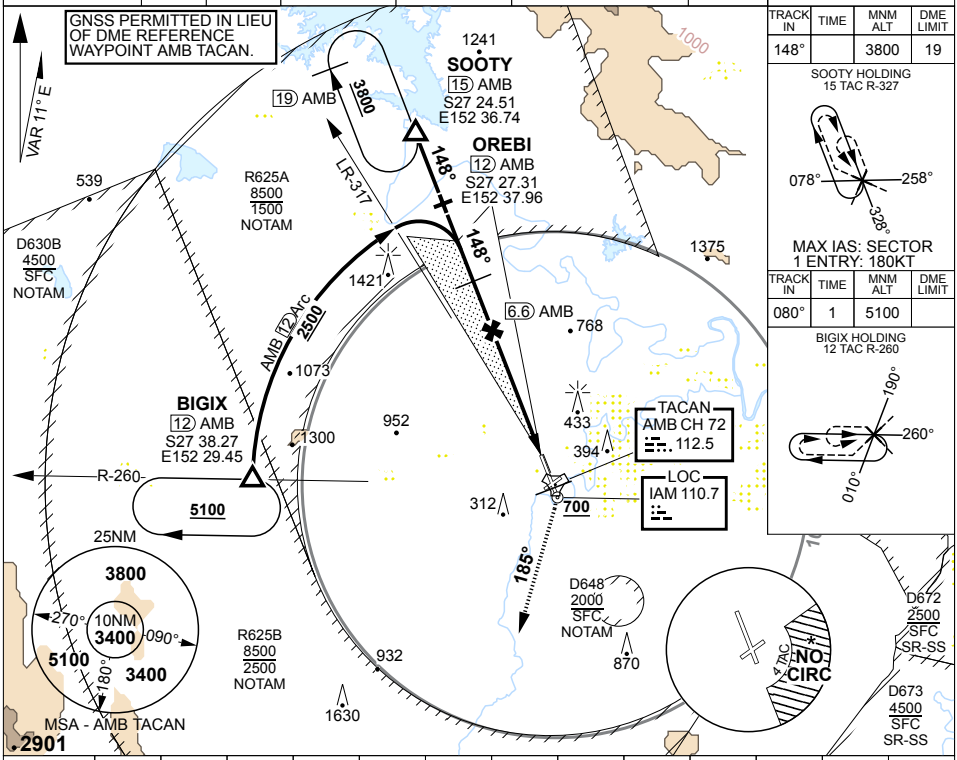

TRACK IN	TIME	MNM ALT	DME LIMIT
148°		3800	19

SOOTY HOLDING
15 TAC R-327

MAX IAS: SECTOR
1 ENTRY: 180KT

TRACK IN	TIME	MNM ALT	DME LIMIT
080°	1	5100	

BIGIX HOLDING
12 TAC R-260

AMB TAC	8.7	8	7	6	5	4	3	2.1					
ALTITUDE	2500	2260	1950	1630	1310	990	670	390					

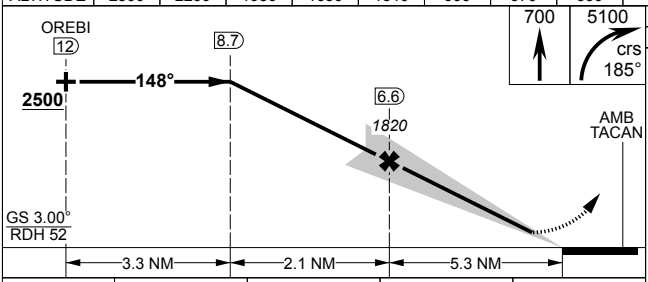

TLV FL110	TA 10000
THR ELEV 85	TDZE 85

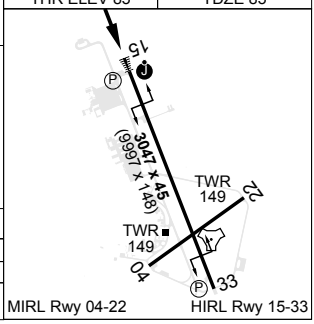

CATEGORY	A	B	C	D
S-ILS 15	**390**	305	800m	
CIRCLING	**790** 699 2000m	**890** 799 2400m	**1090** 999 4000m	**1550** 1459 5000m

CHANGES: CAT B CIRCLING MINIMA
S27 38.44 E152 42.71

28 NOV 24

AIS-AF
MILITARY USE ONLY

AMBERLEY (YAMB)
ILS-Y RWY 15