TACAN PEA Chan **75**	APCH CRS **171°**	RWY LDG **9757** THR ELEV **115** AD ELEV **150**

PANS-OPS, WGS-84

TACAN-Y RWY 18L
PEARCE (YPEA)

1. NO CIRCLING EAST OF RWY 18L/36R.
2. MISSED APCH PROC REQUIRES PH ATC CLEARANCE.

MISSED APPROACH:
TRACK DIRECT TO TACAN THEN R-171, AT 1500FT TURN RIGHT, TRACK 260°, CLIMB TO **3000FT**.

ATIS	AWIS (AH)	ACD	SMC	TWR	APP	FIA (PH)	CTAF /AFRU
136.4 316.1 340	**316.1**	**134.1**	**127.25**	**118.3 257.8**	**130.2**	**135.25**	**118.3**

ELEVATIONS IN FEET AMSL
BEARINGS ARE MAGNETIC

TRACK IN	TIME	MNM ALT	DME LIMIT
109°		3000	14

SAMLA HOLDING
9 TAC R-289

TRACK IN	TIME	MNM ALT	DME LIMIT
171°		4000	20

SABTO HOLDING
15 TAC R-352

TRACK IN	TIME	MNM ALT	DME LIMIT
219°		3000	14

GUNOK HOLDING
9 TAC R-039

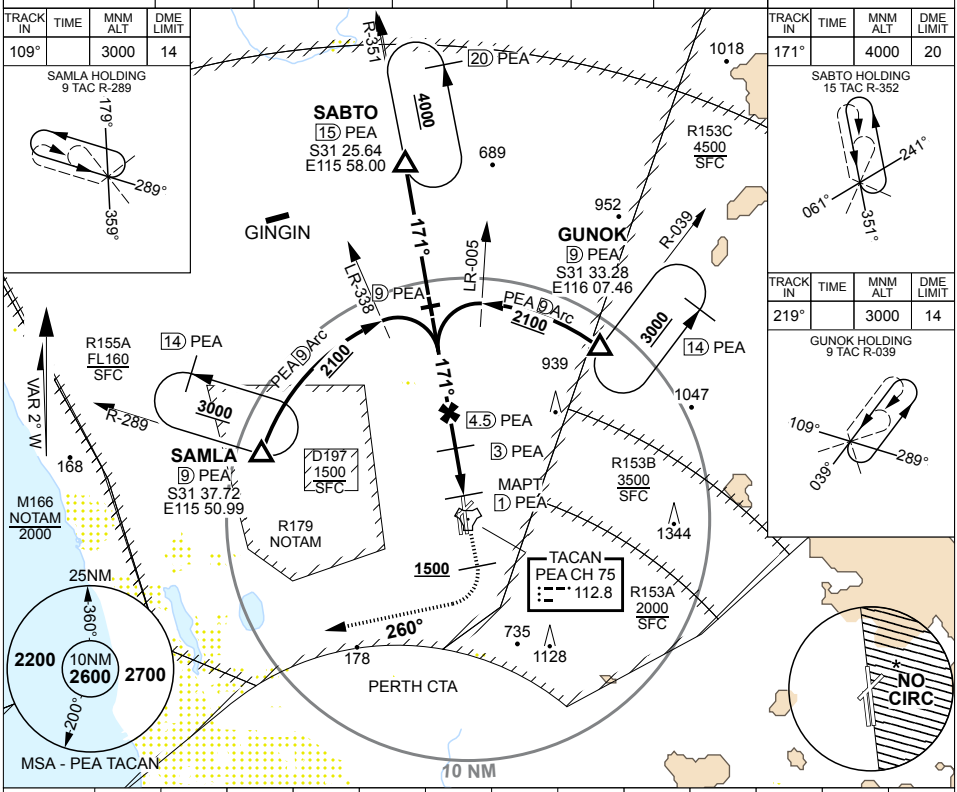

PEA TAC	7.1	7	6	5	4	3	2.7
ALTITUDE	2100	2070	1750	1440	1120	800	710

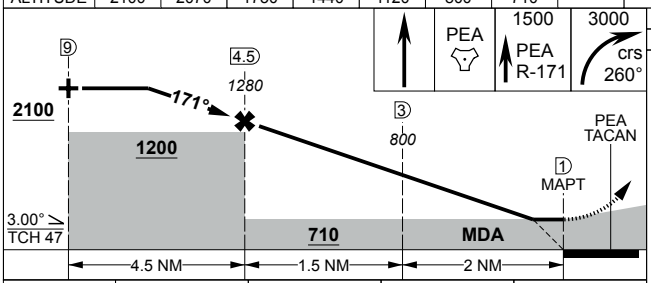

TLV FL110	TA 10000
THR ELEV 115	TDZE 115

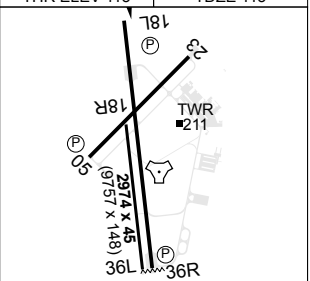

MIRL Rwys 05-23 and 18L-36R

CATEGORY	A	B	C	D
S-18L	**710** 595 3300m		(VIS -2800 WITH ACTUAL QNH)	
CIRCLING	**730** 580 2000m	**880** 730 2400m	**980** 830 4000m	**1090** 940 5000m

CHANGES: REVISED PROC
19 MAR 26

S31 40.06 E116 00.90

AIS-AF
MILITARY USE ONLY

PEARCE (YPEA)
TACAN-Y RWY 18L