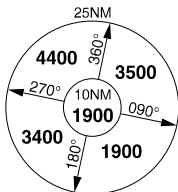


S38 05.94 E147 08.97
PANS-OPS, WGS 84

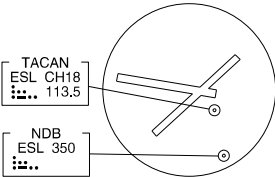
TACAN or GNSS ARRIVAL PROCEDURES
MILITARY USE ONLY
EAST SALE (YMES)

ATIS	AWIS (AH)	ACD	SMC	TWR	APP	ACC	CTAF/AFRU	FIA (ML)	ELEVATIONS IN FEET AMSL BEARINGS ARE MAGNETIC
350 125.4	125.4	134.1 133.6	127.25	118.3 257.8	123.3 340.2	135.8	118.3	124.0	



MSA - ESL TACAN

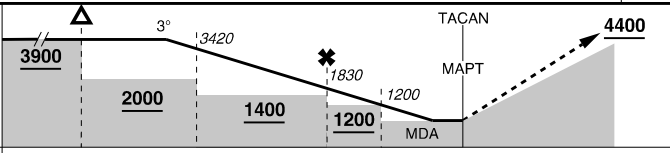
- DME USING TACAN CH18
- GNSS REFERENCE WAYPOINT ESL TACAN



ELEV 23

TLV FL110 TA 10000

ALL TRACKS
TO
ESL TACAN



MISSED
APPROACH:

CLIMB ON TRACK
TO 4400FT OR AS
DIRECTED BY
ATC.

NM FM TACAN 25 15 10 5 3 0

CIRCLING MINIMA

A,B: 630 -2400

C: 830 -4000

D: 1030 -5000

NM FM TACAN	11.5	11	10	9	8	7	6	5	4	3	2	1.2
ALT (3° APCH PATH)	3900	3740	3420	3110	2790	2470	2150	1830	1510	1200	880	630

CHANGES: EDITORIAL
27 NOV 25

MILITARY USE ONLY
AIS-AF

EAST SALE (YMES)
TACAN or GNSS ARRIVAL PROCEDURES