TACAN PEA Chan **75**	APCH CRS **065°**	RWY LDG **5548** THR ELEV **114** AD ELEV **150**

PANS-OPS, WGS-84

TACAN RWY 05
PEARCE (YPEA)

1. NO CIRCLING EAST OF RWY 18L/36R.
2. CAUTION: PROXIMITY PH CTR.

MISSED APPROACH:
TRACK DIRECT TO TACAN THEN R-040, CLIMB TO **3000FT**.

ATIS	AWIS (AH)	ACD	SMC	TWR	APP	FIA (PH)	CTAF /AFRU
136.4 316.1 340	**316.1**	**134.1**	**127.25**	**118.3 257.8**	**130.2**	**135.25**	**118.3**

ELEVATIONS IN FEET AMSL
BEARINGS ARE MAGNETIC

TRACK IN	TIME	MNM ALT	DME LIMIT
109°		3000	14

SAMLA HOLDING
9 TAC R-289

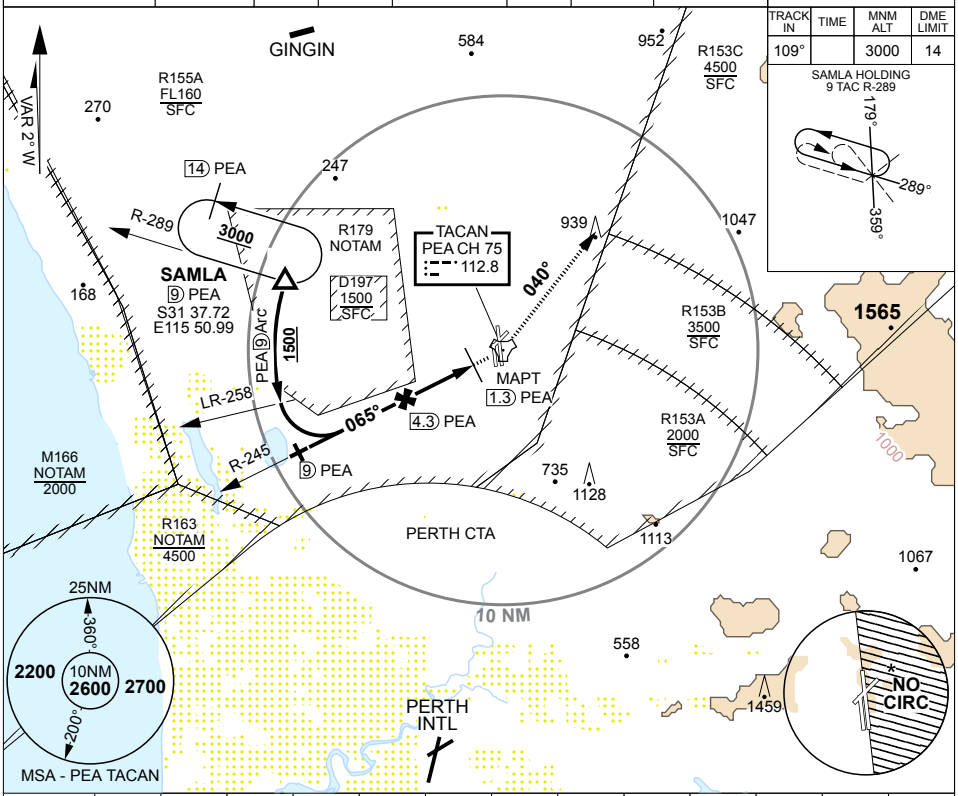

PEA TAC	9	8	7	6	5	4	3	2.2
ALTITUDE	2920	2610	2290	1970	1660	1340	1020	770

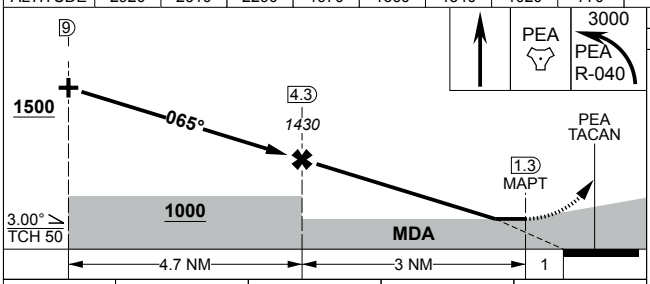

TLV FL110	TA 10000
THR ELEV 114	TDZE 133

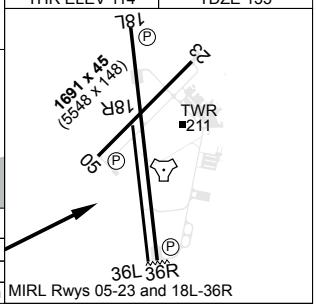

MIRL Rwys 05-23 and 18L-36R

CATEGORY	A	B	C	D
S-05	**770**	656	3600m	
CIRCLING	**730** 580 2000m	**880** 730 2400m	**980** 830 4000m	**1090** 940 5000m

CHANGES: MSA, MAGVAR, CIRCLING
09 JUL 26

S31 40.06 E116 00.90

AIS-AF
MILITARY USE ONLY

PEARCE (YPEA)
TACAN RWY 05