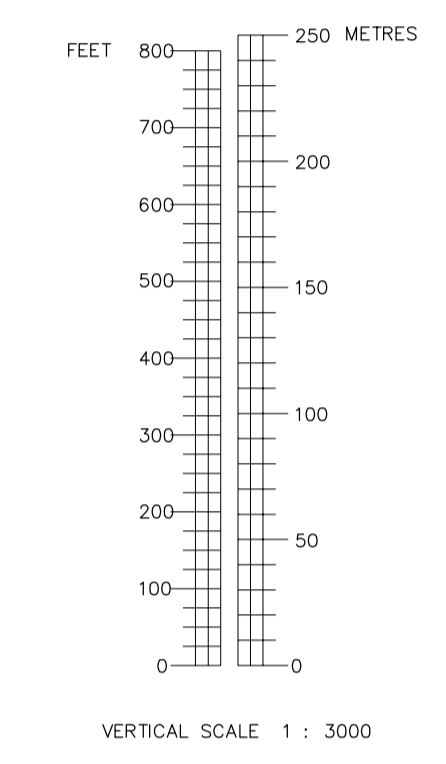
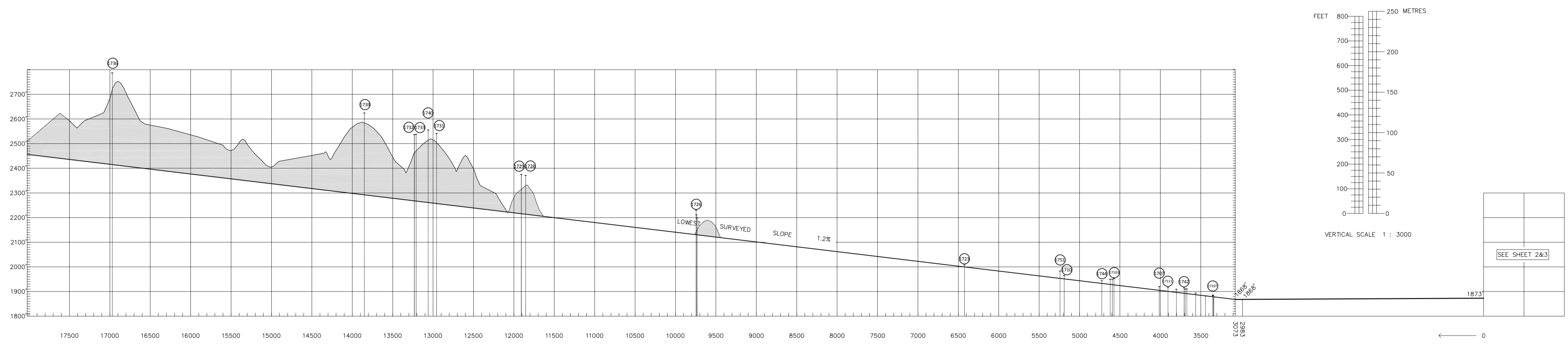
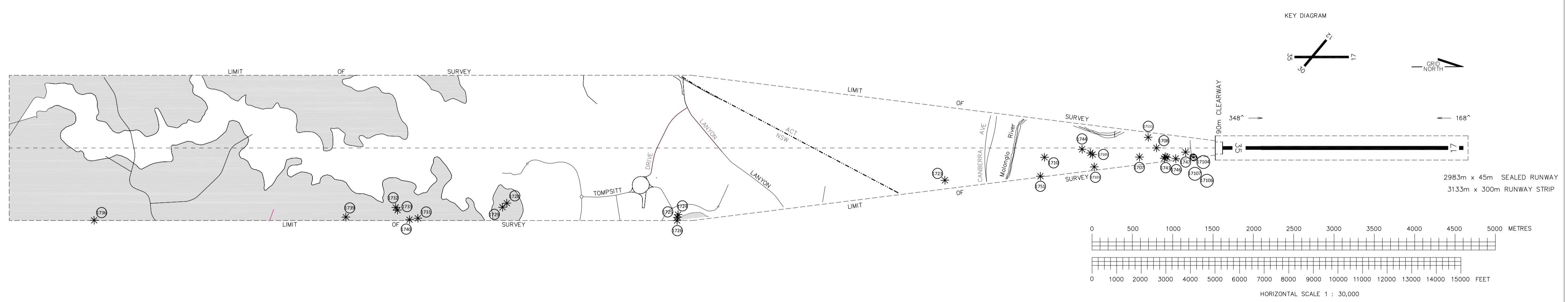


MAGNETIC VARIATION 12.333 E 2015, NO ANNUAL VARIATION



SEE SHEET 2&3



CANBERRA AIRPORT, AUSTRALIA
RUNWAY 17
 ICAO ANNEX 4 TYPE A (OPERATING LIMITATIONS) CHART
 SHEET 1 of 4
 For aerodrome and obstruction data refer to Sheet 4
TO BE READ IN CONJUNCTION WITH CURRENT NOTAMS

LEGEND

OBSTRUCTIONS & OBSTACLES

Identification number	⑤
Top elevation in feet	4519'
Tree(s) or shrub(s)	*
Building or large structure	□
Pole, tower, spire, etc.	○
Moving Vehicle	■
Antenna	△
Terrain penetrating lowest surveyed slope	▲

GEOGRAPHICAL FEATURES

Transmission line(s) or overhead cable line(s)	—
fence line	—
Railway line(s)	—
Airport boundary	- - -
River, creek	~
Major roads, Minor roads, tracks	—

DECLARED DISTANCES FOR RWY 17

TAKE-OFF RUN AVAILABLE (TORA)	2983
TAKE-OFF DISTANCE AVAILABLE (TODA)	3073
ACCELERATE-STOP DISTANCE AVAILABLE	2983
LANDING DISTANCE AVAILABLE	2983

DATUMS

VERTICAL	AUSTRALIAN HEIGHT DATUM (AHD)
HORIZONTAL	MAP GRID OF AUSTRALIA ZONE 55 (MGA 94)
HORIZONTAL DISTANCES ARE IN METRES.	
VERTICAL DISTANCES ARE IN FEET	

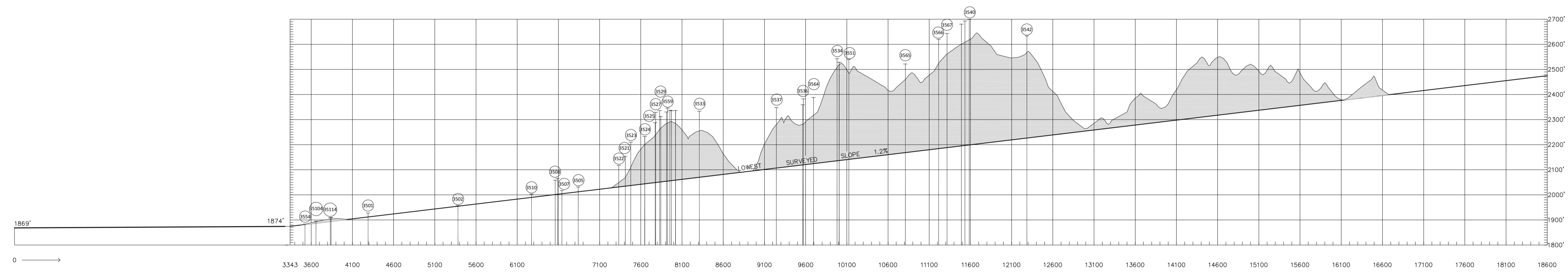
SOURCE INFORMATION

DIGITAL TOPOGRAPHY	CAPITAL AIRPORT GROUP
--------------------	-----------------------

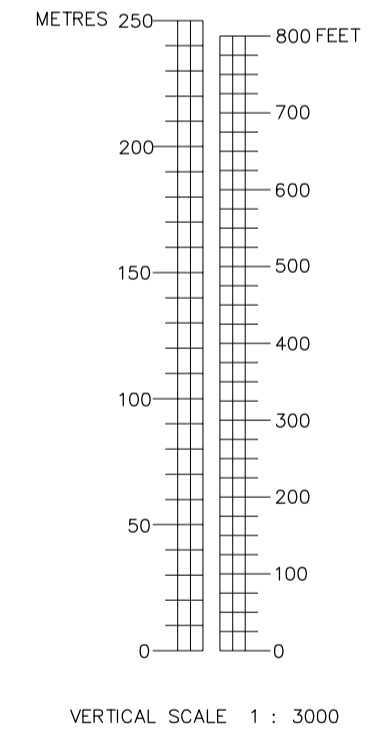



DATE SURVEYED	DATE ISSUED	EDITION No.	AMENDMENT
DEC 2021	JAN 2022	10	Rwy 12/16 REMOVED, Rwy 17/16 RESURVED AND UPDATED
FEB 2019	MAR 2019	9	VARIOUS OBSTACLES UPDATED
FEB 2017	MAR 2017	8	17104, 17113 LOCATION AND HT CHANGE
NA	MAY 2016	7	DECLARED DST CHANGE
APR 2015	MAY 2015	6	COMPLETE RESURVEY AND REDRAFT
FEB 2012	MAR 2012	4	CLEARWAY LENGTH CHANGED
OCT 2006	NOV 2006	3	RUNWAY LENGTH CHANGED
OCT 2003	NOV 2004	2	HORIZONTAL SCALE BAR AMENDED
OCT 2003	FEB 2004	1	

MAGNETIC VARIATION 12.33 E 2015 No Annual Change



KEY DIAGRAM



CANBERRA AIRPORT, AUSTRALIA
RUNWAY 35 (5° OFFSET)
 ICAO ANNEX 4 TYPE A (OPERATING LIMITATIONS) CHART
 SHEET 3 of 4
 For aerodrome and obstruction data refer to Sheet 4
TO BE READ IN CONJUNCTION WITH CURRENT NOTAMS

LEGEND	
OBSTRUCTIONS & OBSTACLES	
Identification number	⑤
Top elevation in feet	4519'
Tree(s) or shrub(s)	*
Building or large structure	▭
Pole, tower, spire, etc.	○
Moving Vehicle	≡
Antenna	⬇
Terrain penetrating lowest surveyed slope	▲
GEOGRAPHICAL FEATURES	
Transmission line(s) or overhead cable line(s)	—
fence line	—
Railway line(s)	—
Airport boundary	- - -
River, creek	—
Major roads, Minor roads, tracks	—

DECLARED DISTANCES FOR RWY 35	
TAKE-OFF RUN AVAILABLE (TORA)	3283
TAKE-OFF DISTANCE AVAILABLE (TODA)	3343
ACCELERATE-STOP DISTANCE AVAILABLE	3283
LANDING DISTANCE AVAILABLE	2683

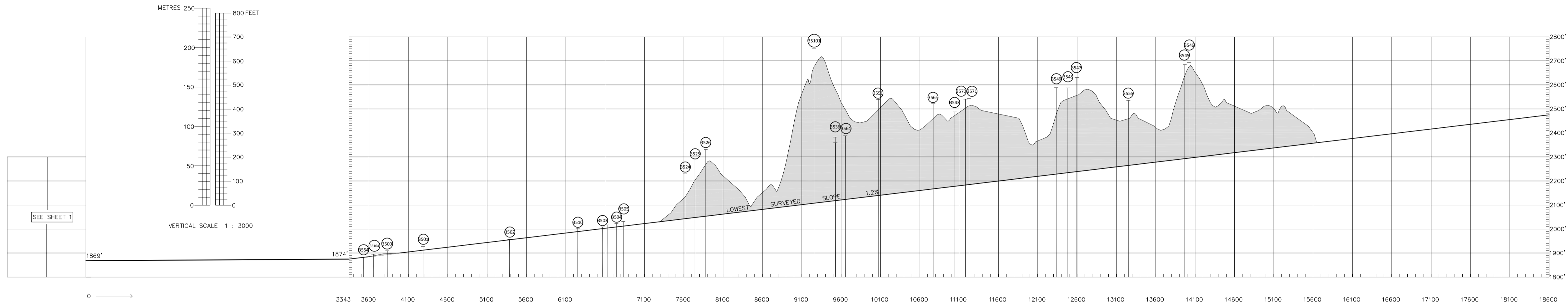
DATUMS	
VERTICAL	AUSTRALIAN HEIGHT DATUM (AHD)
HORIZONTAL	MAP GRID OF AUSTRALIA ZONE 55 (MGA 94)
HORIZONTAL DISTANCES ARE IN METRES.	
VERTICAL DISTANCES ARE IN FEET	

SOURCE INFORMATION	
DIGITAL TOPOGRAPHY	CAPITAL AIRPORT GROUP

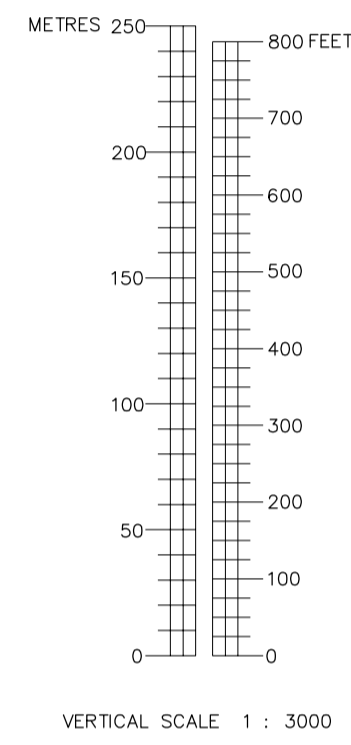


DATE SURVEYED	DATE ISSUED	EDITION No.	AMENDMENT
DEC 2021	JAN 2022	8	RWY 12/33 REMOVED, RWY 17/33 RESURFACED AND UPDATED
FEB 2019	MAR 2019	7	p13535 REMOVED
APR 2015	MAY 2015	6	COMPLETE RESURVEY AND REDRAFT
FEB 2012	MAR 2012	4	DEL p146&48 ADD p1300, EDIT p1172 RL
OCT 2006	NOV 2006	3	RUNWAY LENGTH CHANGED
OCT 2003	NOV 2004	2	HORIZONTAL SCALE BAR AMENDED
OCT 2003	FEB 2004	1	-

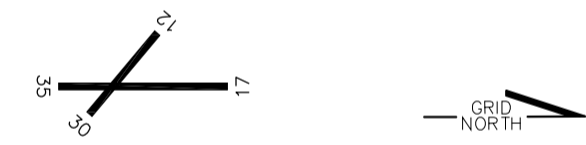
MAGNETIC VARIATION 12.333 E 2015, NO ANNUAL CHANGE



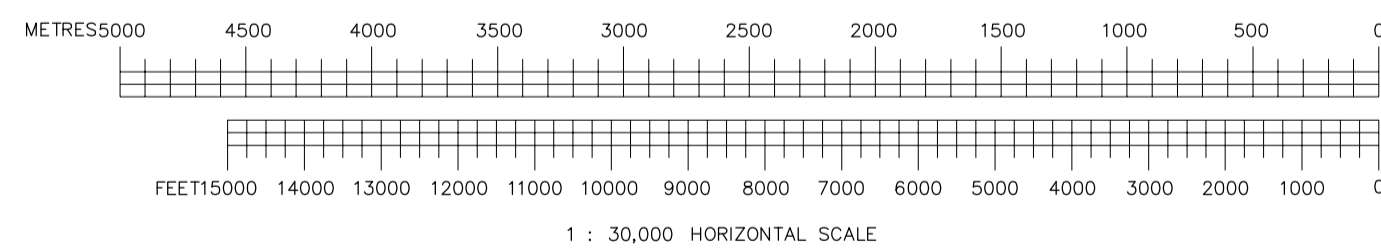
SEE SHEET 1



KEY DIAGRAM



268.3m x 45m SEALED RUNWAY
3351m x 150m RUNWAY STRIP



CANBERRA AIRPORT, AUSTRALIA
RUNWAY 35
ICAO ANNEX 4 TYPE A (OPERATING LIMITATIONS) CHART
SHEET 2 of 4

For aerodrome and obstruction data refer to Sheet 4

TO BE READ IN CONJUNCTION WITH CURRENT NOTAMS

LEGEND	
OBSTRUCTIONS & OBSTACLES	
Identification number	⊙
Top elevation in feet	4519'
Tree(s) or shrub(s)	*
Building or large structure	□
Pole, tower, spire, etc.	○
Moving Vehicle	≡
Antenna	△
Terrain penetrating lowest surveyed slope	~
GEOGRAPHICAL FEATURES	
Transmission line(s) or overhead cable line(s)	—
fence line	—
Railway line(s)	—
Airport boundary	—
River, creek	—
Major roads, Minor roads, tracks	—

DECLARED DISTANCES FOR RWY 35	
TAKE-OFF RUN AVAILABLE (TORA)	3283
TAKE-OFF DISTANCE AVAILABLE (TODA)	3343
ACCELERATE-STOP DISTANCE AVAILABLE	3283
LANDING DISTANCE AVAILABLE	2683

DATUMS	
VERTICAL	AUSTRALIAN HEIGHT DATUM (AHD)
HORIZONTAL	MAP GRID OF AUSTRALIA ZONE 55 (MGA 94)
HORIZONTAL DISTANCES ARE IN METRES.	
VERTICAL DISTANCES ARE IN FEET	

SOURCE INFORMATION	
DIGITAL TOPOGRAPHY	CAPITAL AIRPORT GROUP



DEC 2021	JAN 2022	7	REV 12/20 REMOVED, REV 17/20 RESURVEYED AND UPDATED
APR 2015	MAY 2015	6	COMPLETE RESURVEY AND REDRAFT
FEB 2012	MAR 2012	4	DEL p148&48, ADD p1300, EDIT p1172, RL
OCT 2006	NOV 2006	3	RUNWAY LENGTH CHANGED
OCT 2003	NOV 2004	2	HORIZONTAL SCALE BAR AMENDED
OCT 2003	FEB 2004	1	-
DATE SURVEYED	DATE ISSUED	EDITION No.	AMENDMENT